
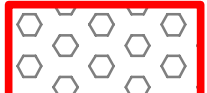






LEGEND:

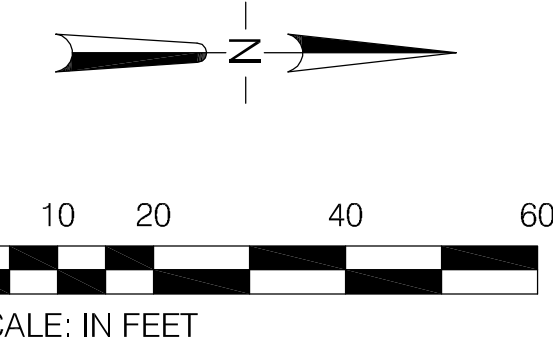
-  PROPOSED SIDEWALK
-  TRUCK APRON
-  BIKE LANE
-  ROW/PROPERTY LINE
-  EASEMENT
-  EXISTING UTILITIES

CONCEPT DESIGN
NOT FOR
CONSTRUCTION
INFORMATION ONLY

NW HILL RD AND NW 2ND ST.
PROPOSED ROUNDABOUT

MARCH 2016

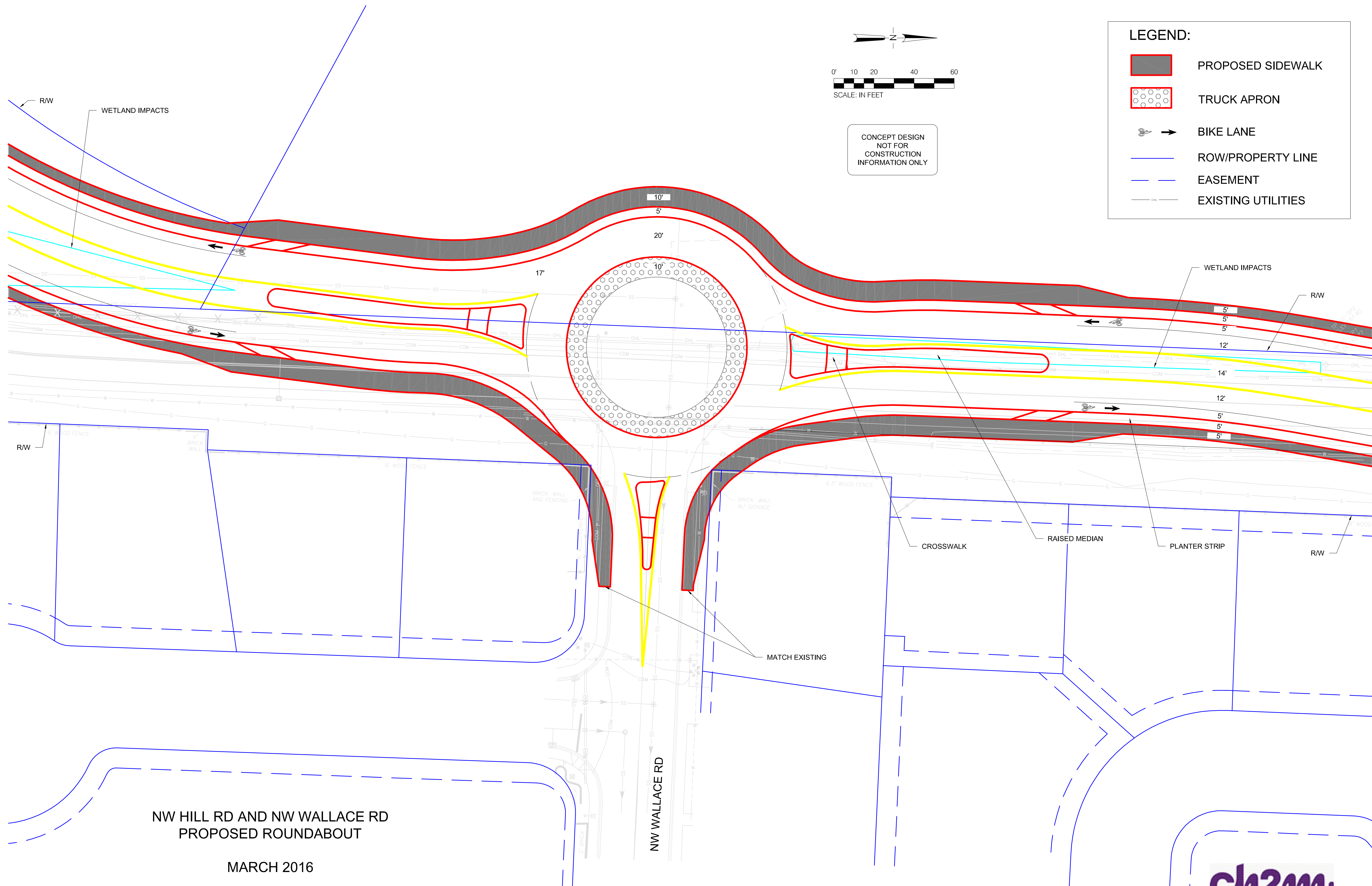




CONCEPT DESIGN
NOT FOR
CONSTRUCTION
INFORMATION ONLY

LEGEND:

- PROPOSED SIDEWALK
- TRUCK APRON
- BIKE LANE
- ROW/PROPERTY LINE
- EASEMENT
- EXISTING UTILITIES

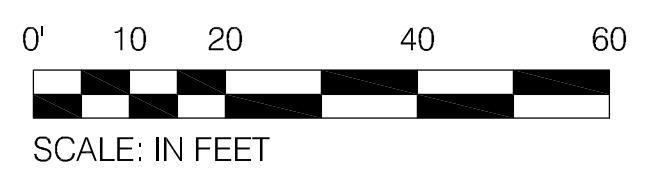
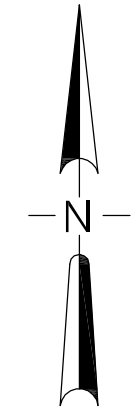


NW HILL RD AND NW WALLACE RD
PROPOSED ROUNDABOUT

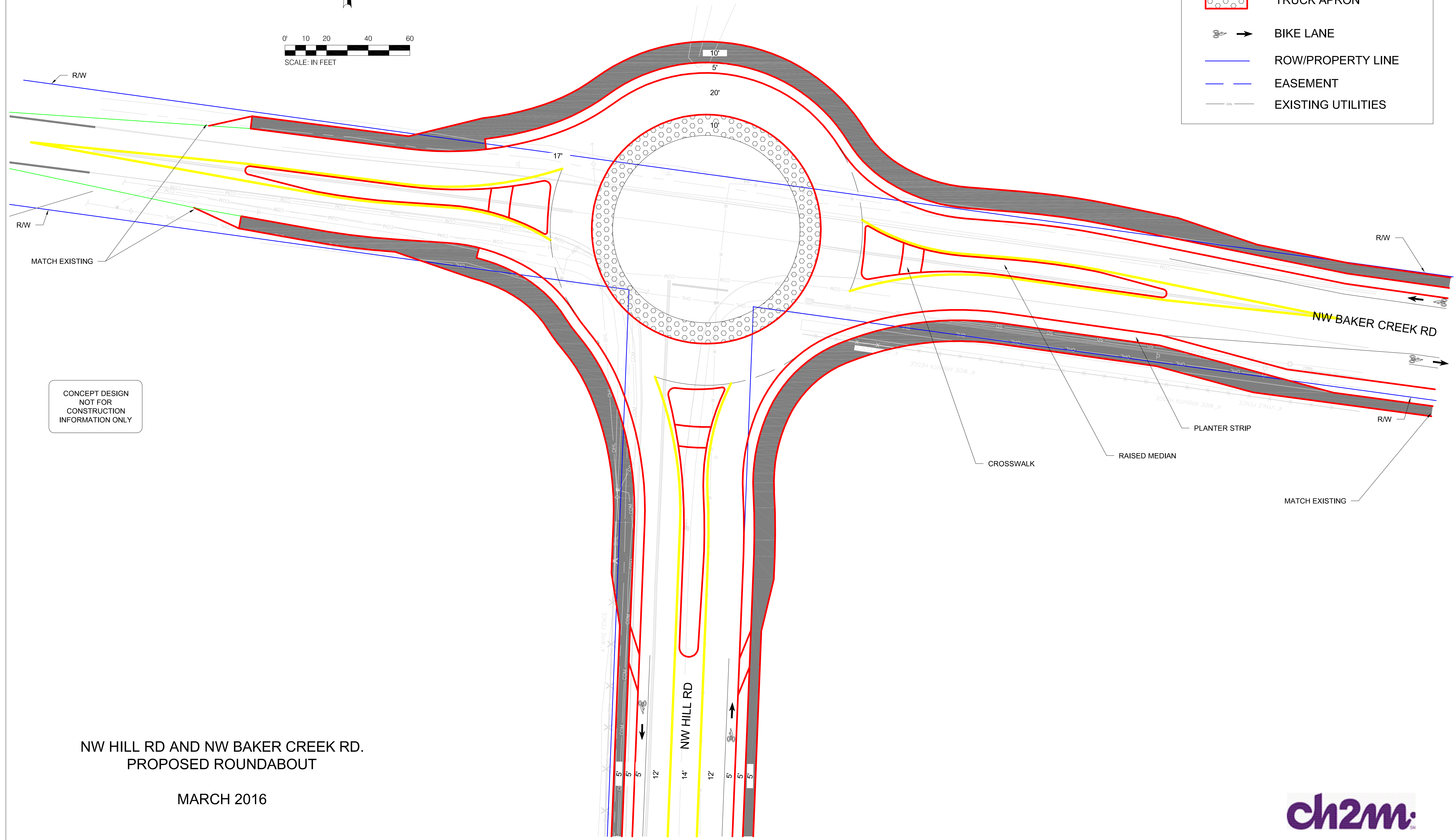
MARCH 2016

NW WALLACE RD





LEGEND:	
	PROPOSED SIDEWALK
	TRUCK APRON
	BIKE LANE
	ROW/PROPERTY LINE
	EASEMENT
	EXISTING UTILITIES



NW HILL RD AND NW BAKER CREEK RD.
PROPOSED ROUNDABOUT

MARCH 2016

